

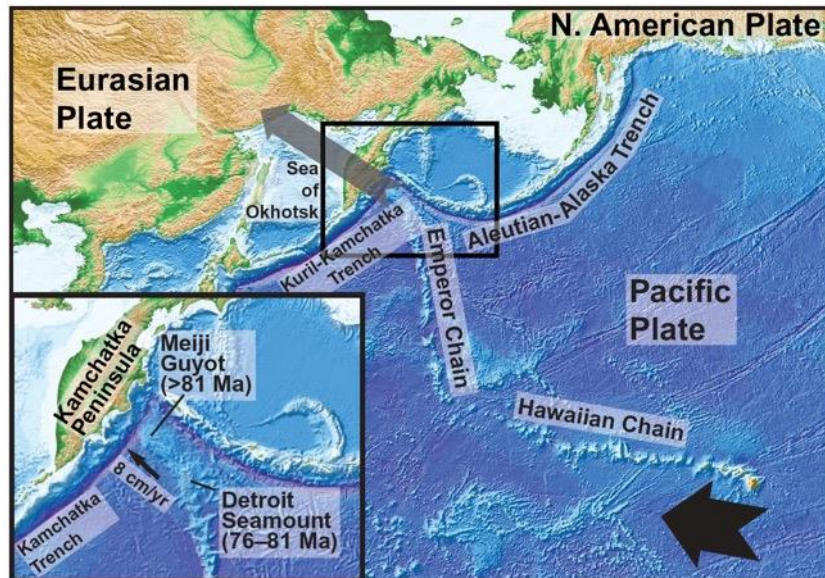
# Oceanic plateau of the Hawaiian mantle plume head subducted to the uppermost lower mantle

Wei et al., 2020 in *Science*

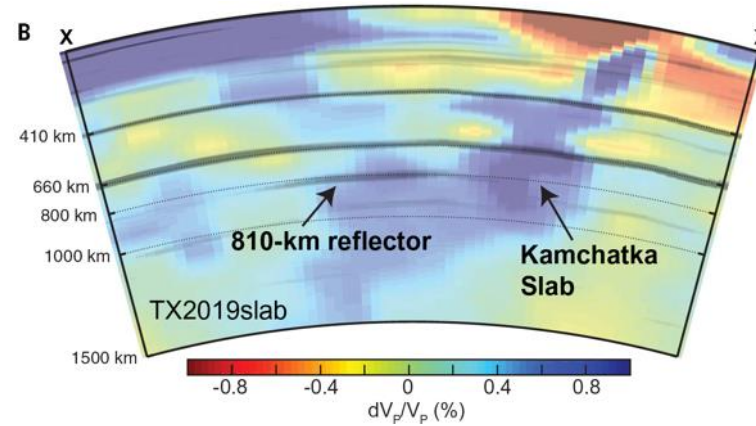
The authors stacked SS precursors from 45 years of global seismic data and found a strong reflector at 810-km depth west of the Sea of Okhotsk. This reflector indicates a major part of the oceanic plateau that was created by the Hawaiian mantle plume head ~100 million years ago and subducted 20-30 million years ago into the Kamchatka Trench.

## Seismic Data used:

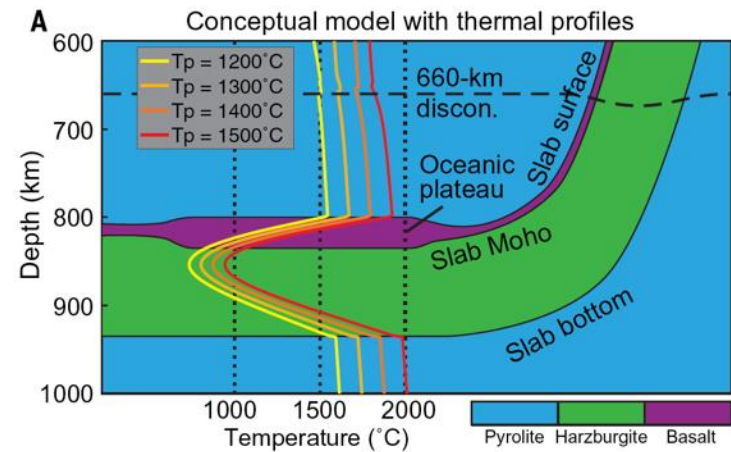
The authors used data from more than 60 seismic networks available at the IRIS Data Management Center. **GSN contributes a significant portion of the data.** GSN network IDs were acknowledged in the paper.



The newly discovered oceanic plateau is on the trajectory of the Hawaiian-Emperor seamount chain.



Stacked SS precursors image a strong seismic reflector at 810-km depth (dark streak) above the Kamchatka slab (blue anomaly).



The 810-km reflector can be only explained by a thickened oceanic crust (oceanic plateau) on a flat slab in the uppermost lower mantle.

This discovery provides spatial and temporal clues of the Hawaiian mantle plume's early history.

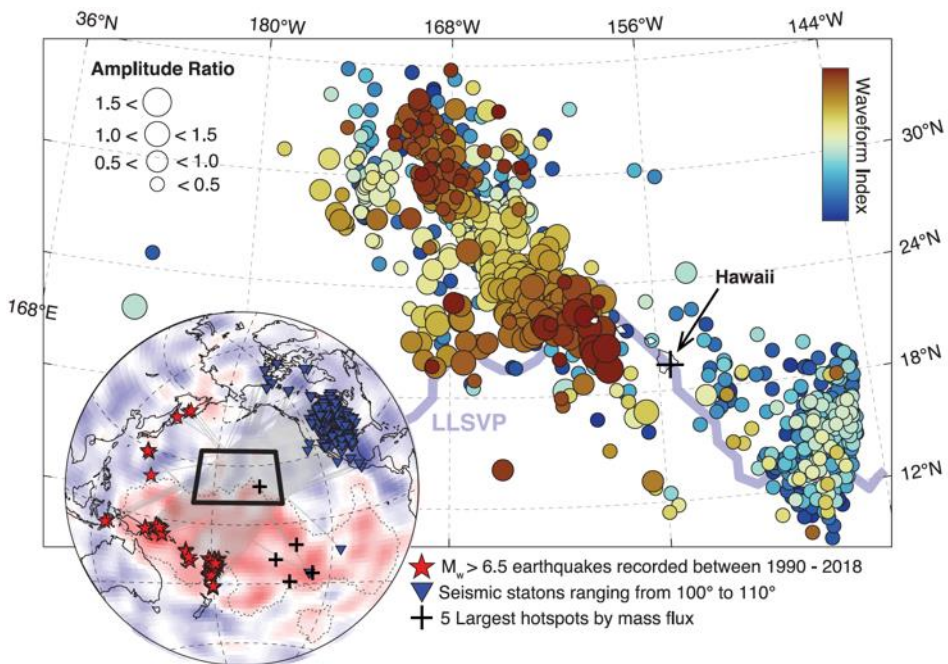
# Sequencing seismograms: A panoptic view of scattering in the core-mantle boundary region

Kim et al., 2020 in *Science*

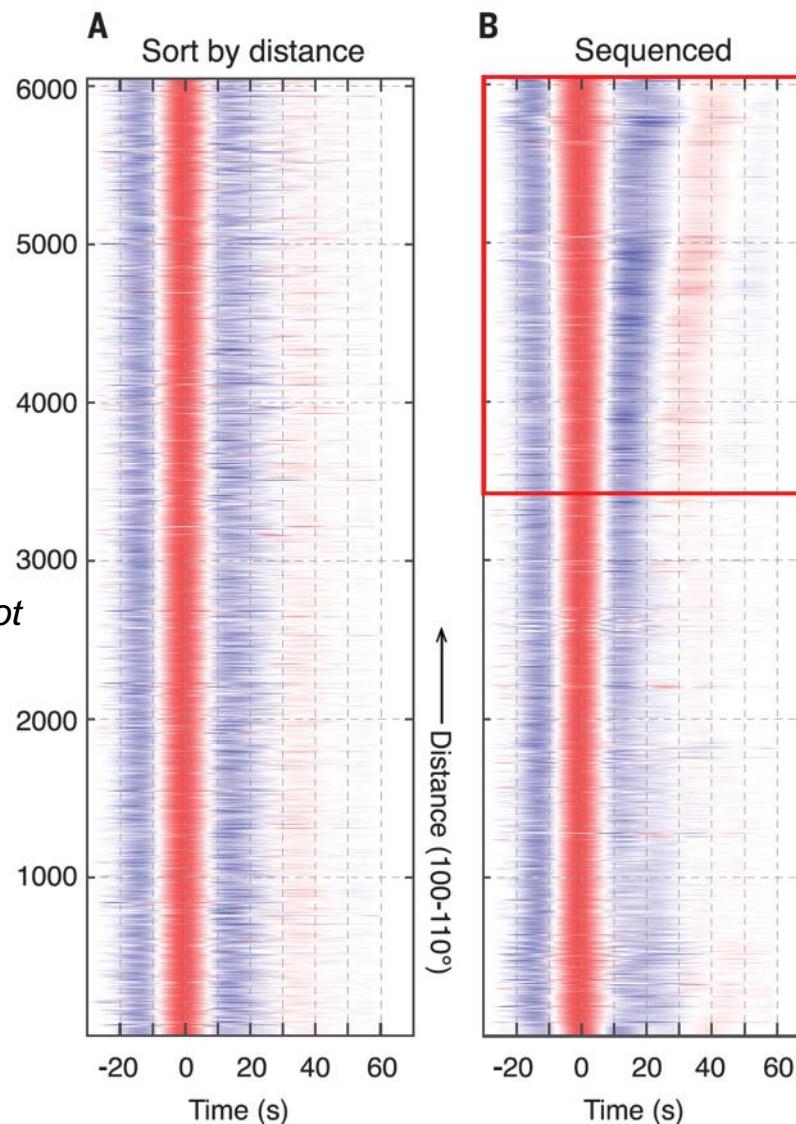
The authors used an unsupervised machine learning algorithm to analyze Sdiff waveforms, and detected seismic waves scattered by 3D structures near the core-mantle boundary.

## Seismic Data used:

At least 1 GSN station was used in this study. However, the authors did not mention GSN or even the station names in the paper.



Sdiff postcursors sampling the Hawaii region. Inset shows the used earthquakes and seismic stations.



A comparison of the source deconvolved Sdiff waveforms of deep earthquakes between 100° and 110° epicentral distance sorted by (A) distance and (B) the Sequencer. Sequencer ordering enables the identification of a substantial (~40% of all waveforms) subpopulation of Sdiff postcursors [red box in (B)].

This study shows the power of unsupervised machine learning on studying the deep Earth. This method is only made possible to the free seismic dataset, including the GSN contributions.

# COVID-19 Societal Response Captured by Seismic Noise in China and Italy

Xiao et al., 2020 in *Seismological Research Letters*

This is one of the first papers to study societal response related to the COVID-19 pandemic using seismic data.

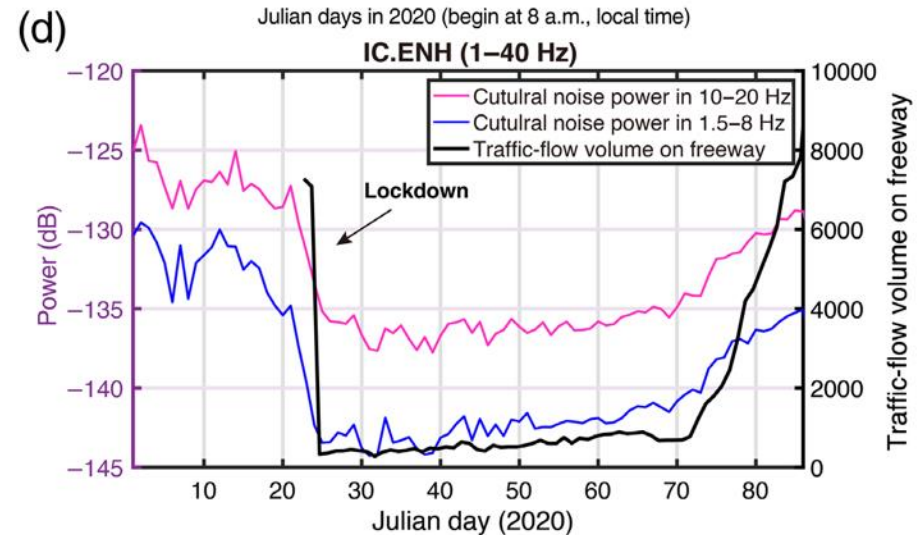
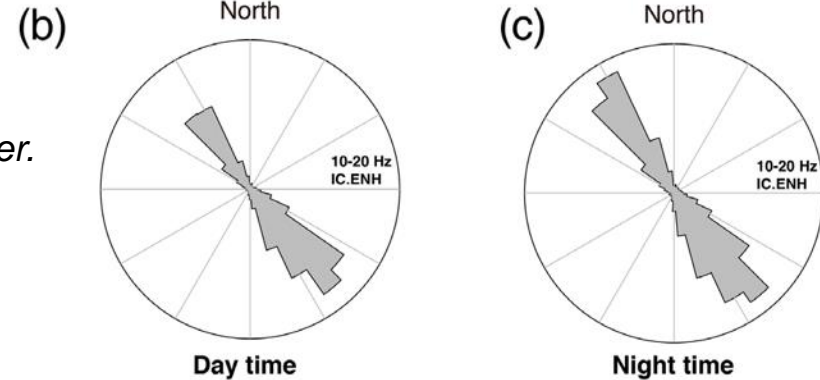
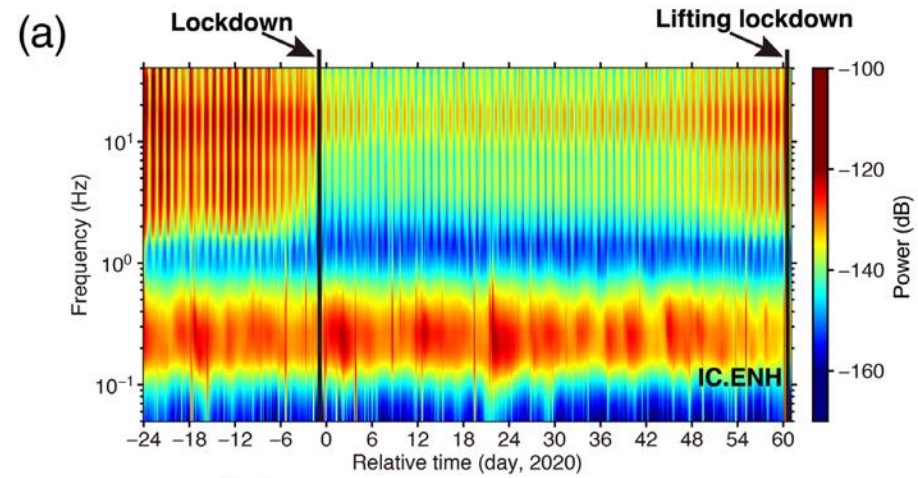
## Seismic Data used:

7 seismic stations were used, including 4 GSN stations in China. However, neither GSN nor network IDs were acknowledged in the paper.

TABLE 1  
List of Seismic Stations Analyzed and the Lockdown Period in the Different Cities

City	Seismic Station	The Timing of the Lockdown (yyyy/mm/dd)	The Timing of the Lifting Lockdown (yyyy/mm/dd)
Enshi (Hubei Province, China)	IC.ENH	2020/01/24 (Julian days 24 in 2020)	2020/03/25 (Julian days 85 in 2020)
Beijing (China)	IC.BJT	No official declared lockdown	—
Mudanjiang (Heilongjiang Province, China)	IC.MDJ	No official declared lockdown	—
Qiongzhou (Hainan Province, China)	IC.QIZ	No official declared lockdown	—
Milan (Lombardy Province, Italy)	IV.MILN	2020/03/08 (Julian days 68 in 2020)	2020/05/18 (Julian days 139 in 2020)
Torino (Piedmont Province, Italy)	IV.MONC	2020/03/10 (Julian days 70 in 2020)	2020/05/18 (Julian days 139 in 2020)
Rome (Lazio Province, Italy)	IV.RMP	2020/03/10 (Julian days 70 in 2020)	2020/05/18 (Julian days 139 in 2020)

There have been many studies using seismic data to monitor COVID-19 societal response. This is the first study directly monitoring a city in Hubei Province, the epicenter of the COVID-19 outbreak, thanks to the real-time data available at the GSN station IC.ENH.



A GSN station IC.ENH in Enshi is the closest seismic station with open data to Wuhan, the epicenter of the COVID-19 outbreak. The cultural noise decreased dramatically after the government lockdown.

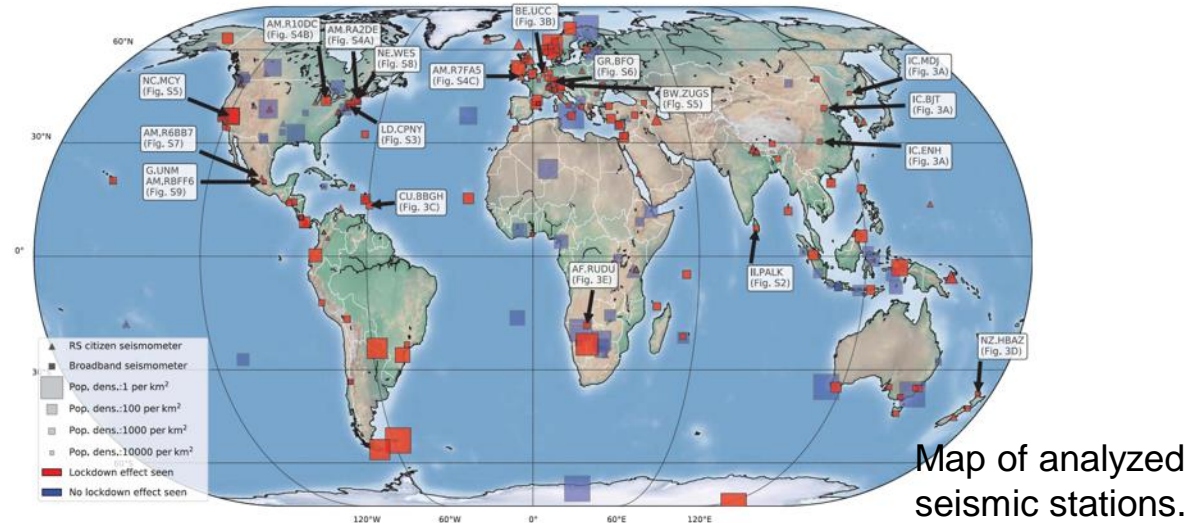
# Global quieting of high-frequency seismic noise due to COVID-19 pandemic lockdown measures

Lecocq et al., 2020 in *Science*

Following the previous work, more GSN stations contributed to a global seismic study of societal impacts of COVID-19.

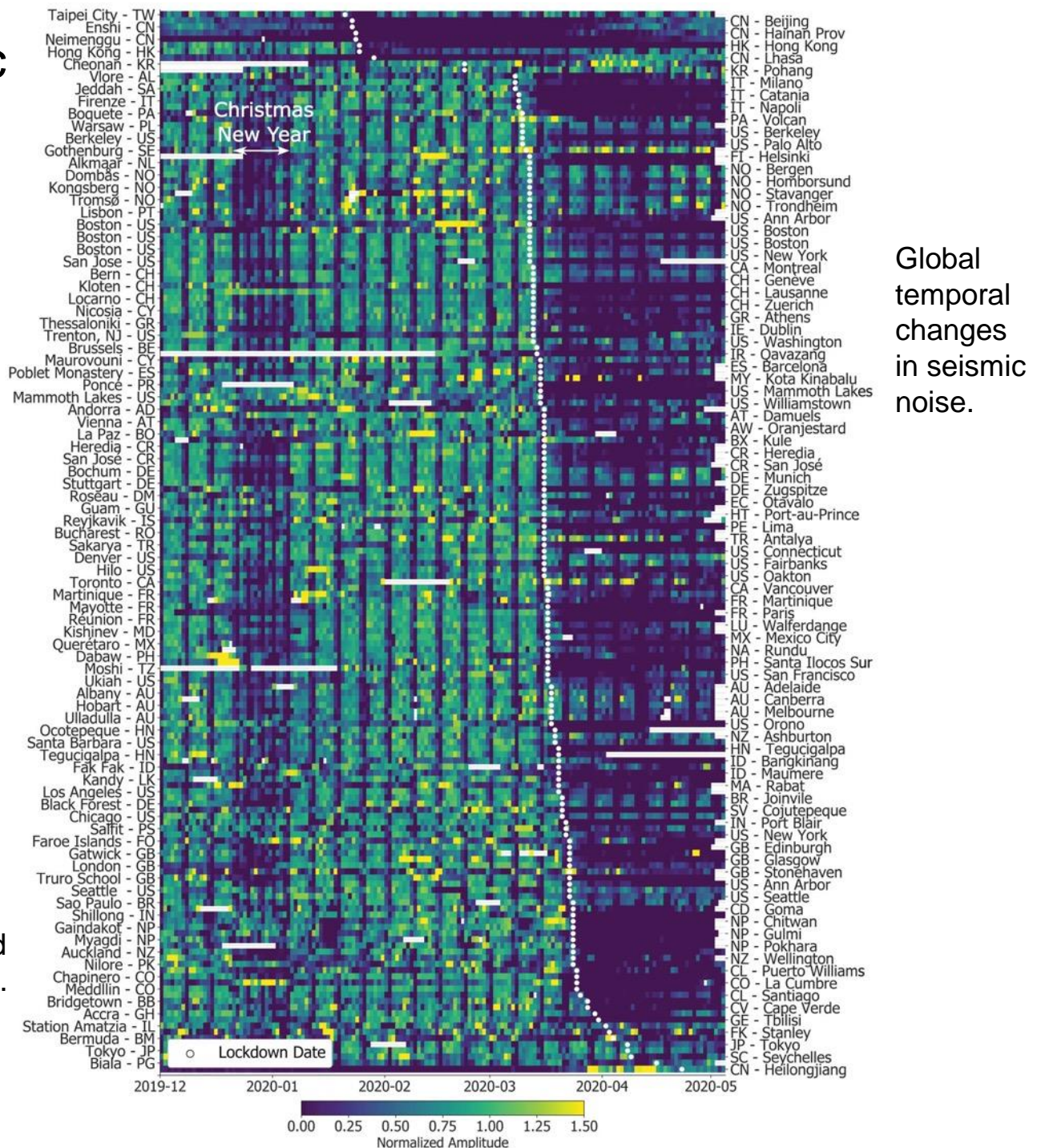
## Seismic Data used:

The authors used data from 268 global seismic stations, including 25 GSN stations. Note that certain countries (e.g., China, Pakistan, Ethiopia) were only sampled by GSN stations. However, neither GSN nor network IDs were acknowledged in the paper.



Map of analyzed seismic stations.

This is the longest and most prominent global anthropogenic seismic noise reduction on record.



Global temporal changes in seismic noise.