

# Vision of a Polar Observing System Glaciological Perspective

Prof. Slawek Tulaczyk

Department of Earth and Planetary Sciences  
and Institute of Geophysics and Planetary Physics  
University of California, Santa Cruz, CA, USA

Past/Current Research Support From:

National Science Foundation

National Aeronautics and Space Agency

University of California Center for Water Resources

Alfred P. Sloan Foundation

Institute of Geophysics and Planetary Physics, LANL

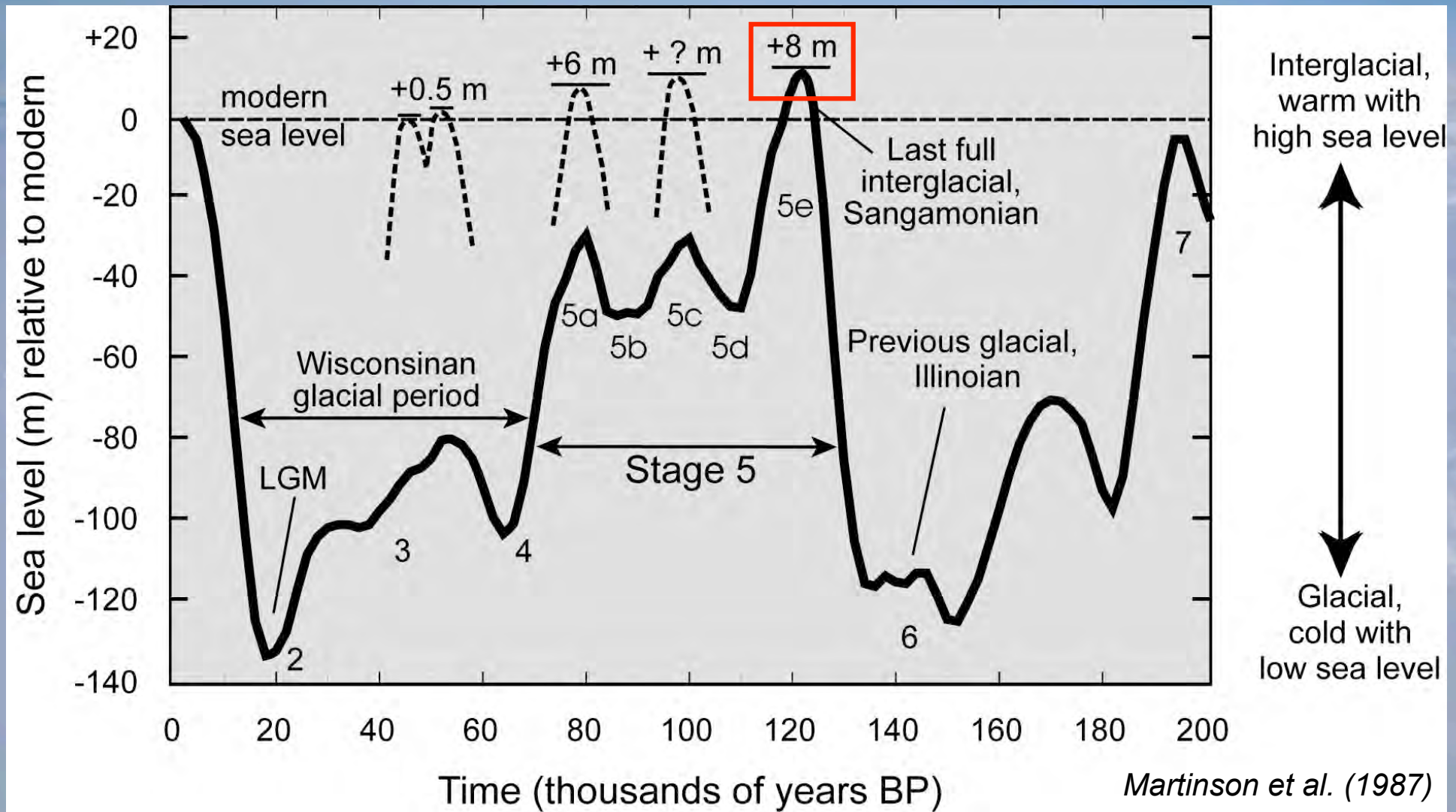
UCSC Committee on Research



## Outline:

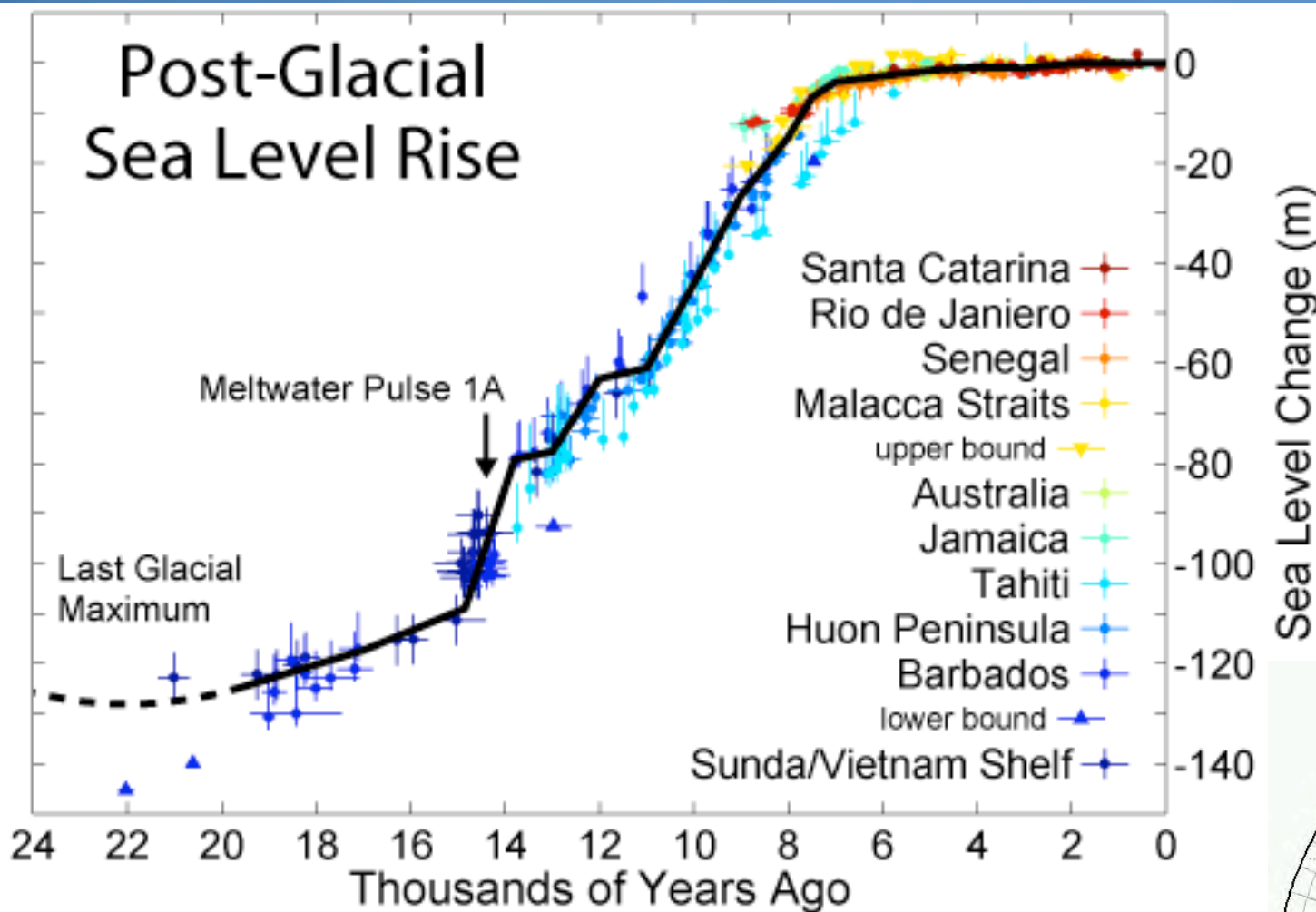
- (1) Why we must do polar glaciology?
- (2) Brief overview of ice sheet and glacier mass balance
- (3) Personal experience in deploying instrumentation (Iceland, Antarctica)
- (4) Vision

Last time when global climate was a bit warmer than now ...



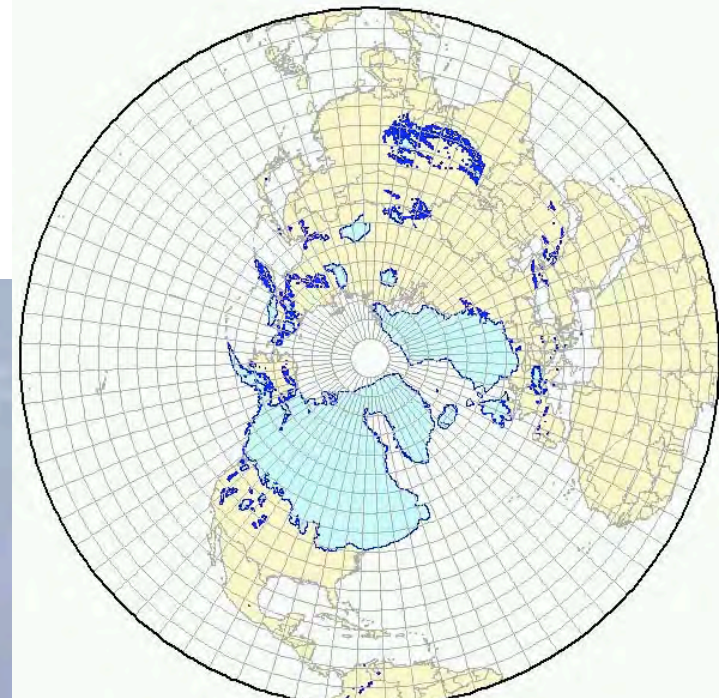
It would take collapse of the West Antarctic ice sheet and a good portion of Greenland (or vice versa)

The most recent global warming = high rates of sea level rise



*Webster et al. (2005)*

Meltwater Pulse 1A (SLR >4 cm/year)



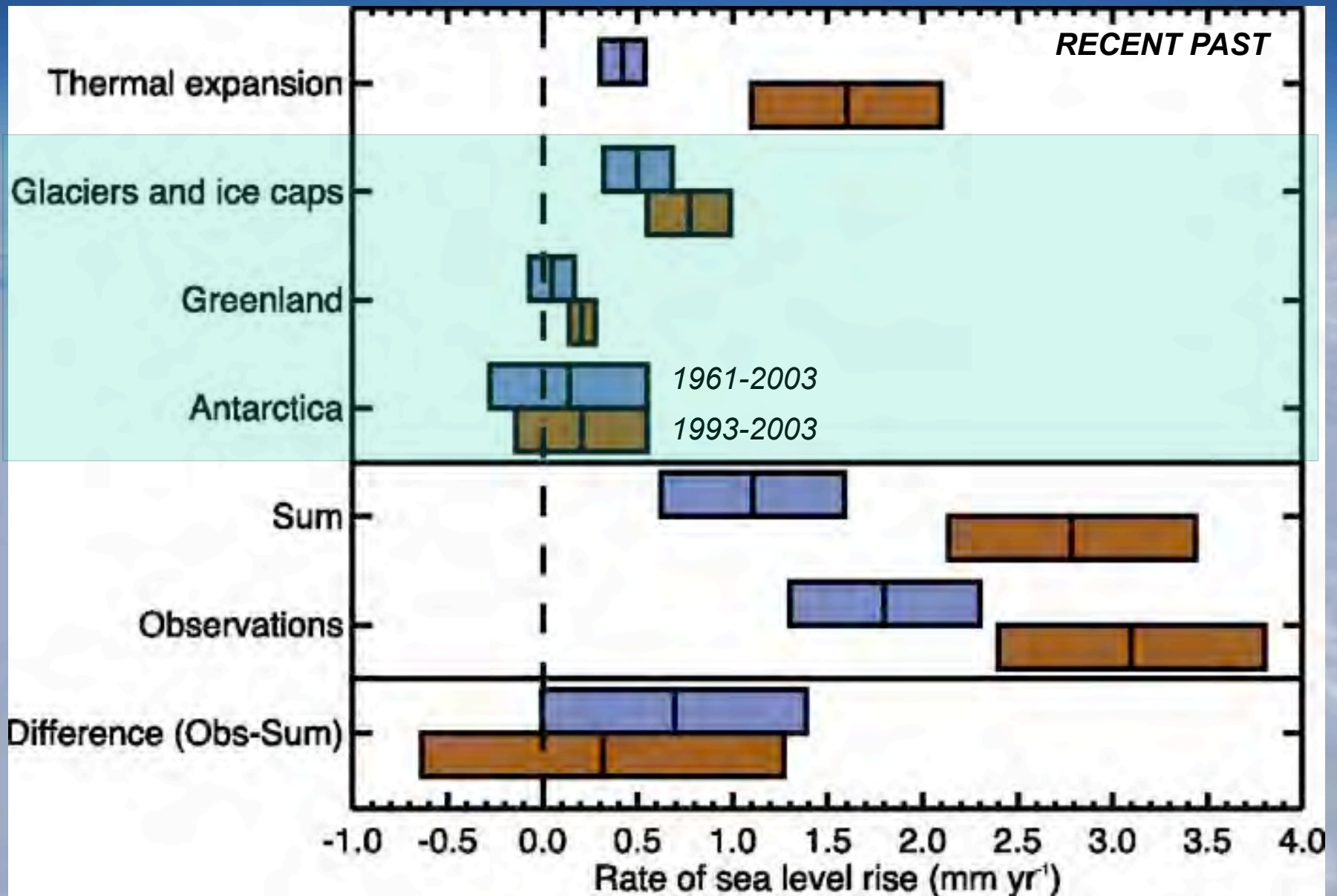
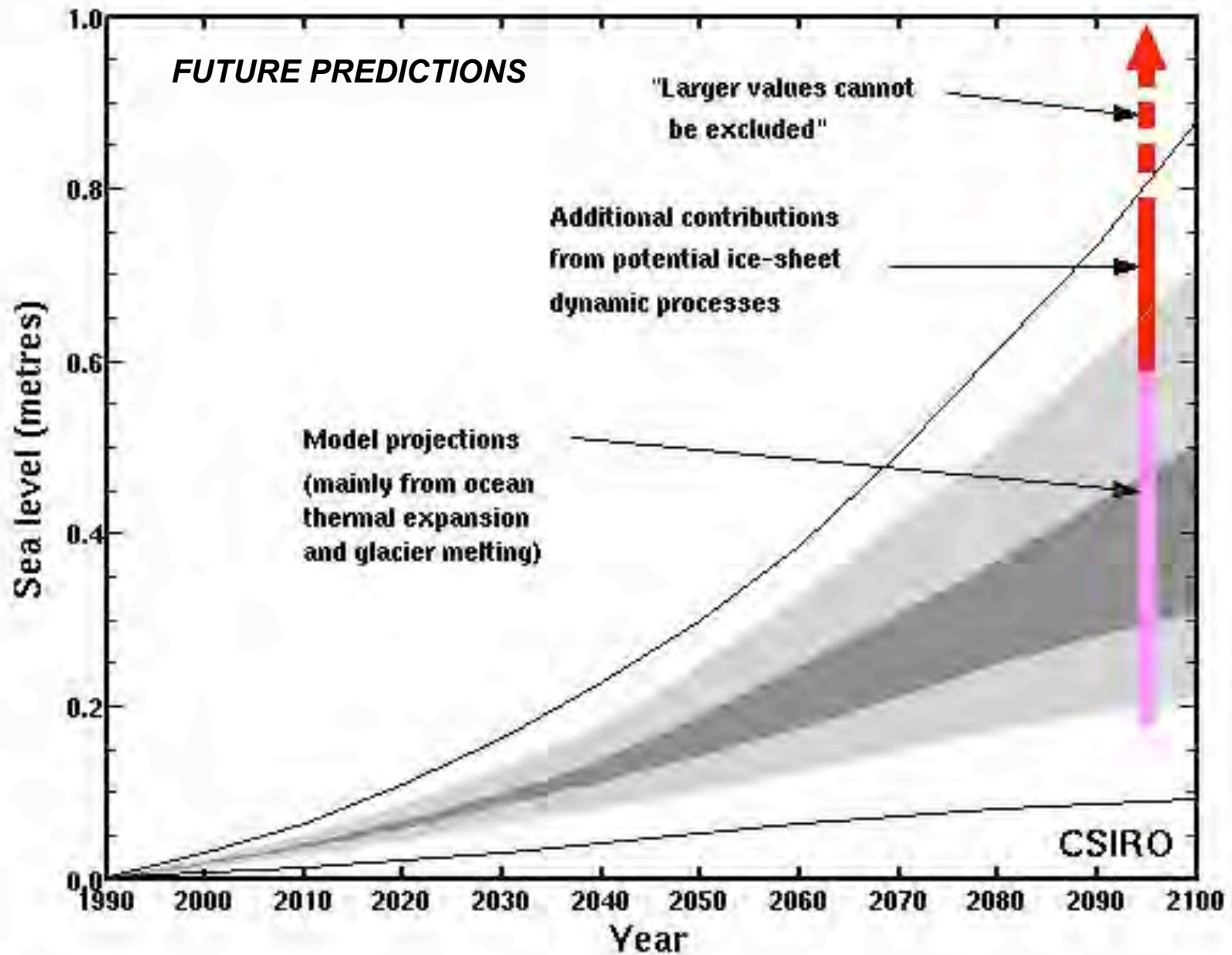


Figure 5.21. Estimates of the various contributions to the budget of the global mean sea level change (upper four entries), the sum of these contributions and the observed rate of rise (middle two), and the observed rate minus the sum of contributions (lower), all for 1961 to 2003 (blue) and 1993 to 2003 (brown). The bars represent the 90% error range. For the sum, the error has been calculated as the square root of the sum of squared errors of the contributions. Likewise the errors of the sum and the observed rate have been combined to obtain the error for the difference. (IPCC AR4, 2007)



after Church et al. (2008), IPCC (2001, 2007)

Ice covers about 10% of continental area



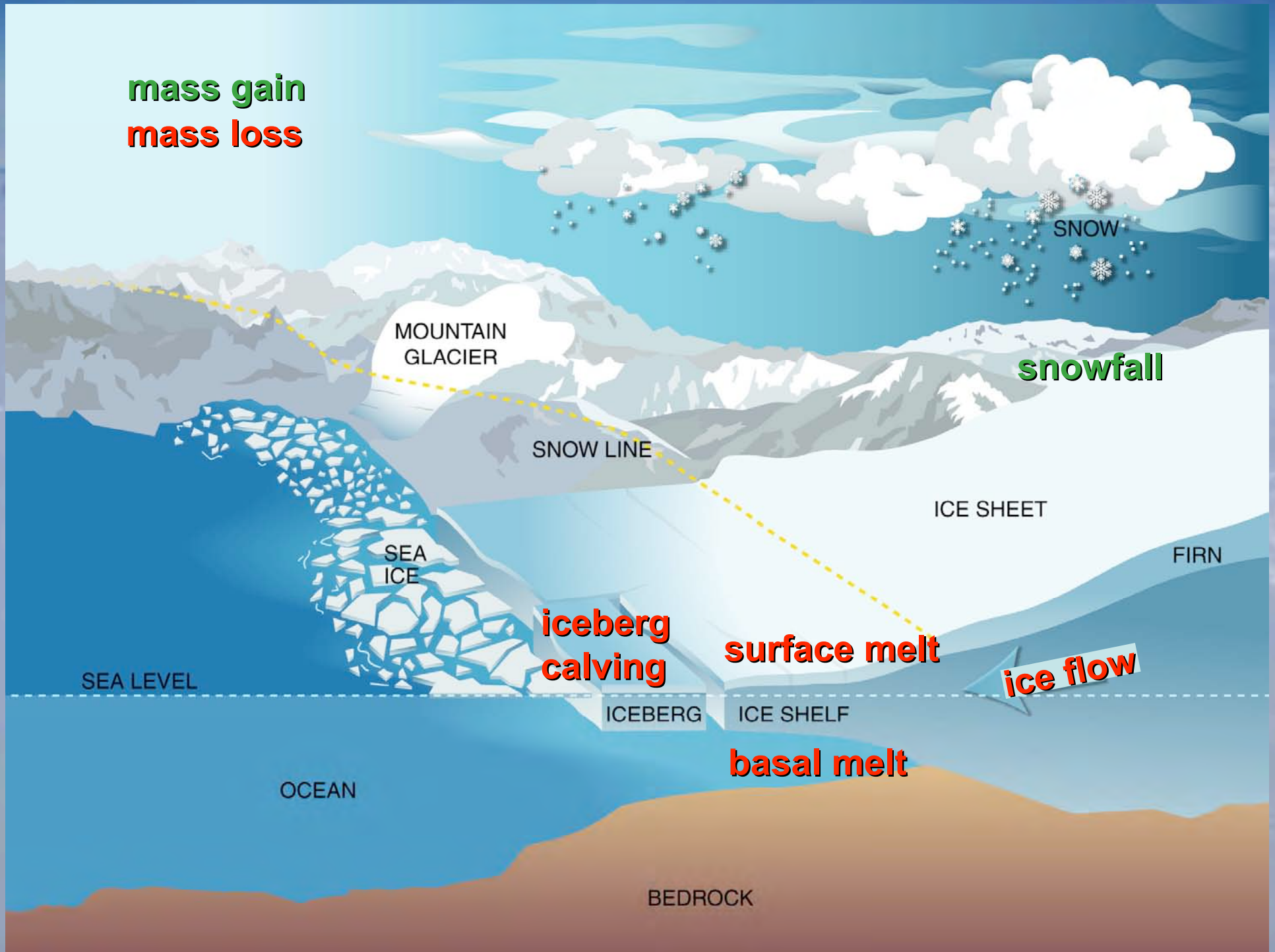
WGMS = World Glacier Monitoring Service

Fig. 6.1 The selected eleven glacierised macroregions.

The selected macroregions are presented in detail in the chapters 6.1 - 6.11. Source: ESRI Digital Chart of the World (DCW), WGMS.

This is down from about 20% 20,000 years ago

# Overview of ice mass balance





# Greenland Glacier: Qarassup Sermia (Store Gletscher)

FORMOSAT-2 image 2008 April 29  
pixel size: 8 m

Image courtesy of:  
Sam Wang and Chiung Huei  
National Space Organization  
of Taiwan




Image arrangements:  
Dr. Jason Box  
Byrd Polar Research Center  
Columbus Ohio USA

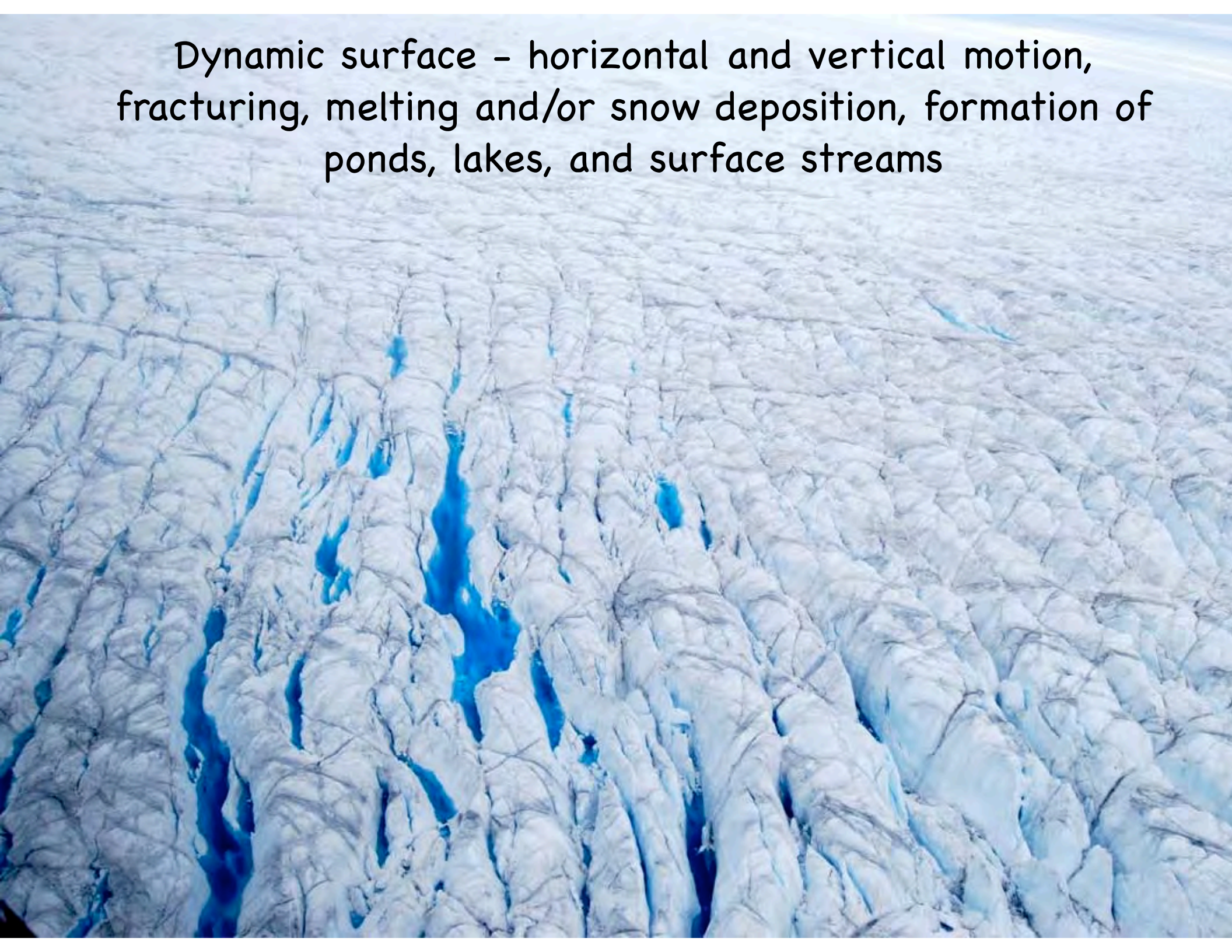
5 km



Glacier

Fjord

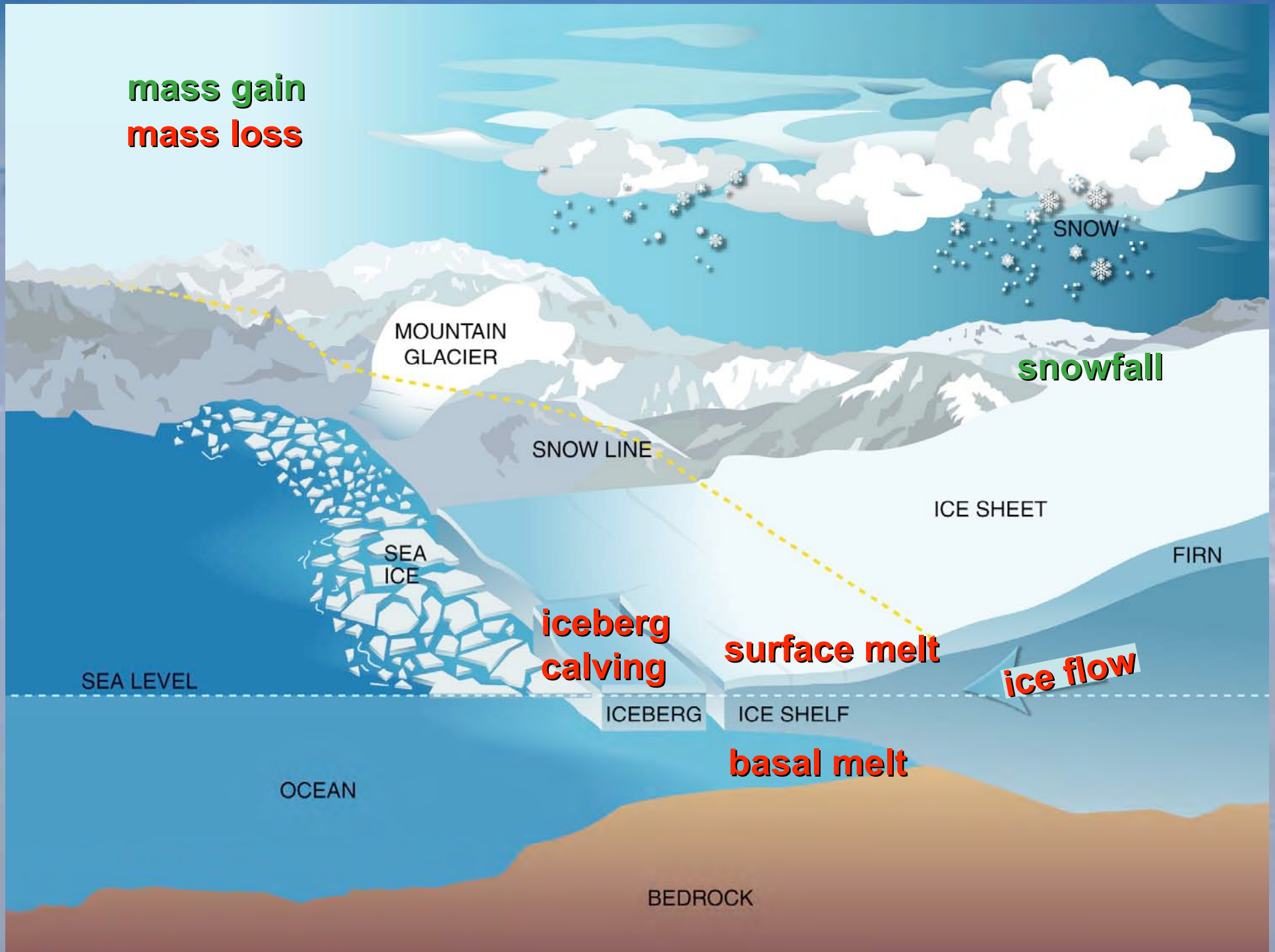
Dynamic surface - horizontal and vertical motion, fracturing, melting and/or snow deposition, formation of ponds, lakes, and surface streams



Ice-ocean interactions control basal melting and calving




# Overview of ice mass balance



Experience with GPS in Iceland - early 2000s (NSF-OPP-ANS)





Wet, up to 10m/yr of surface melt  
Old Trimble 4000 units

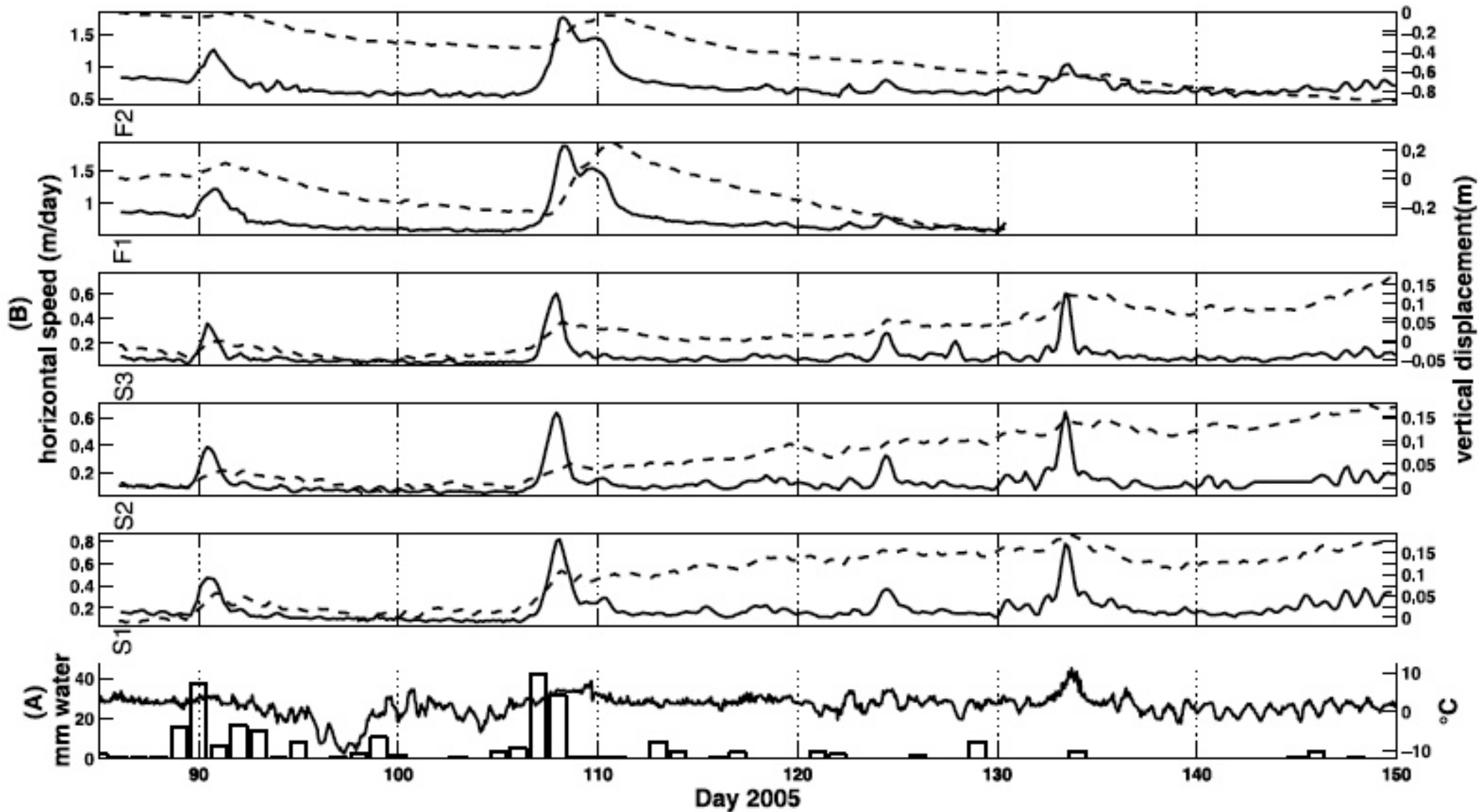




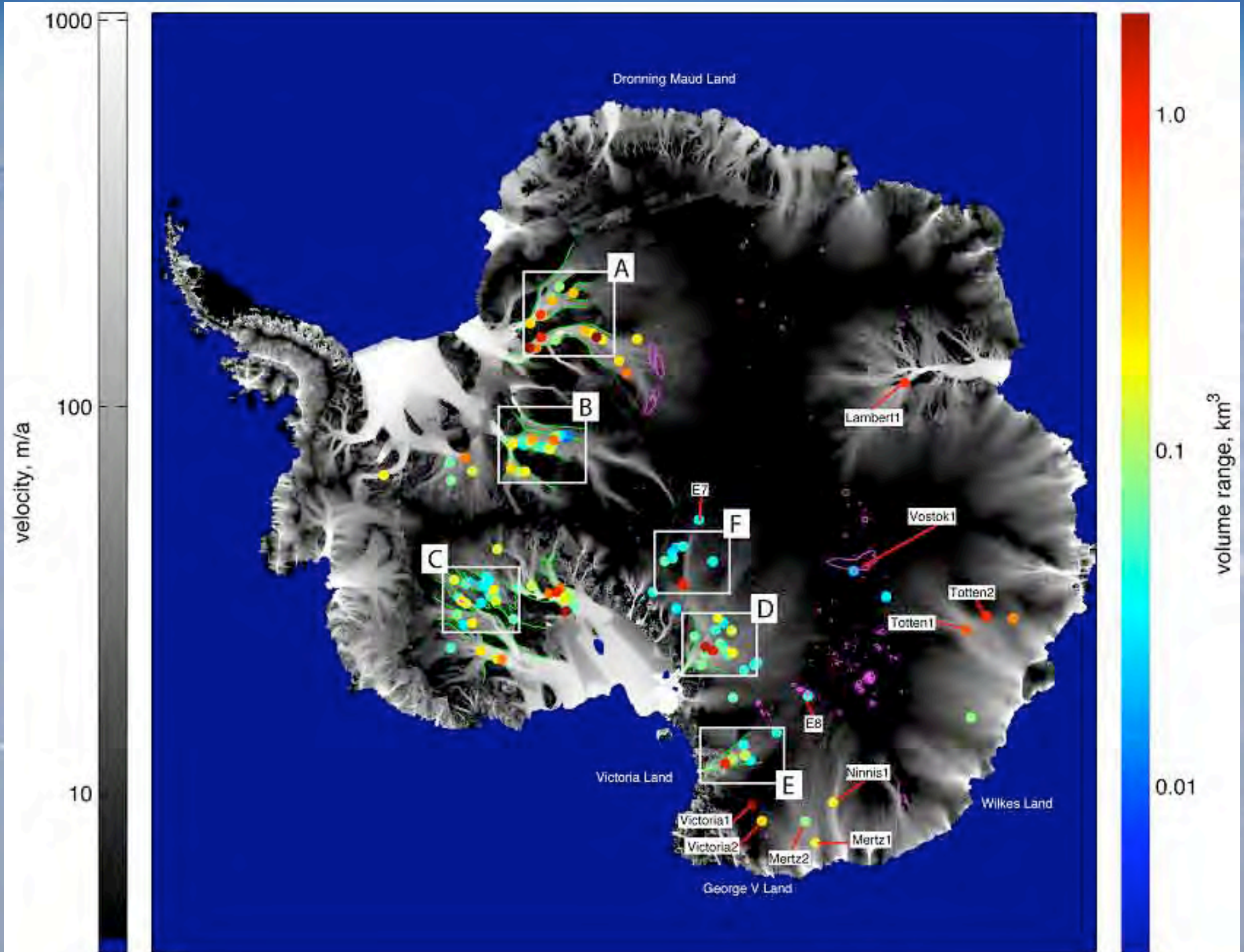
0 to 4 months of data collected per year, electrical shorts due to wet conditions, failures of GPS units, melting out of antenna stands

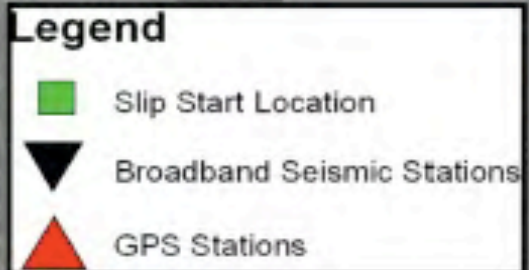
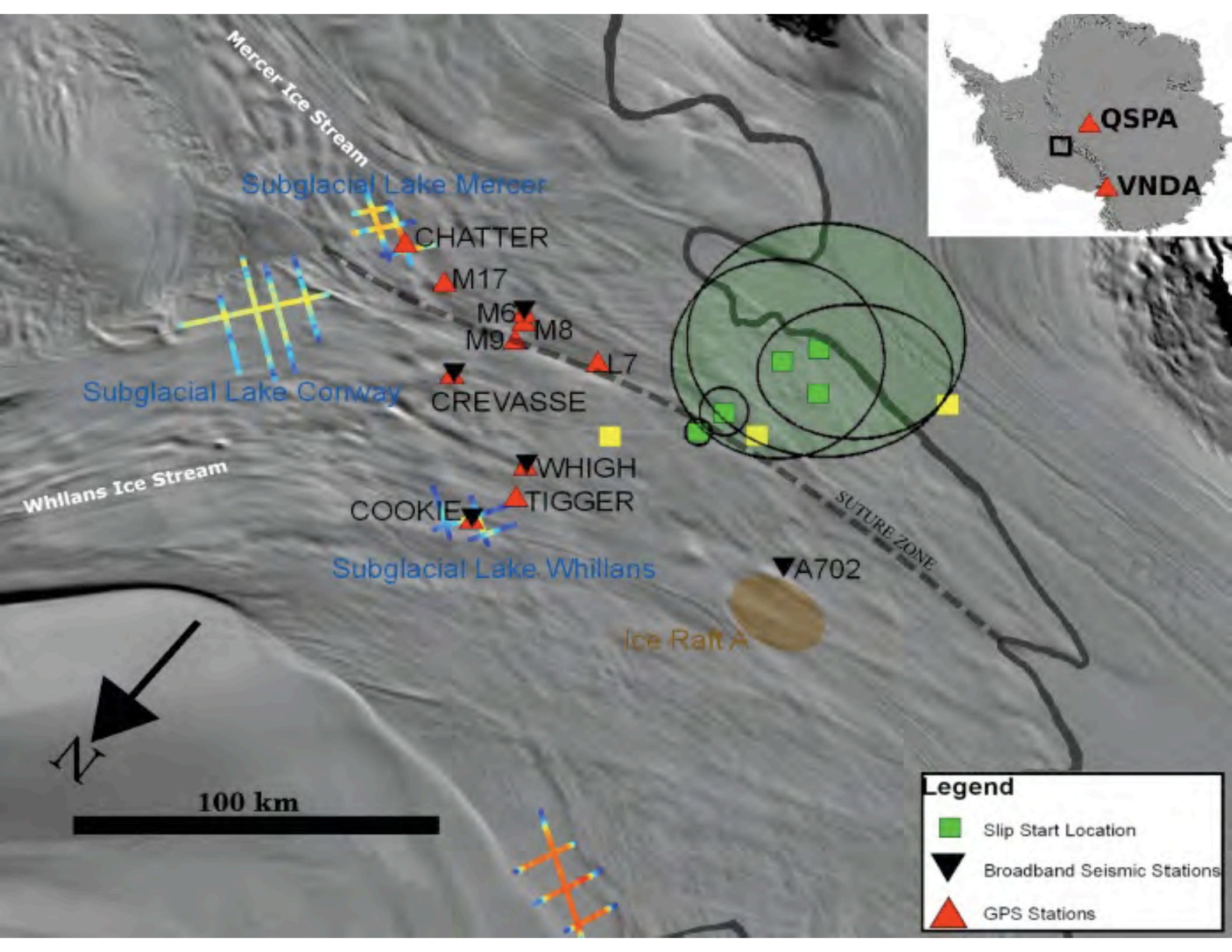


# Input of meltwater and rain induces up to 1m of surface uplift associated with horizontal speed up



# >100 active subglacial lakes mapped out in 2003-08

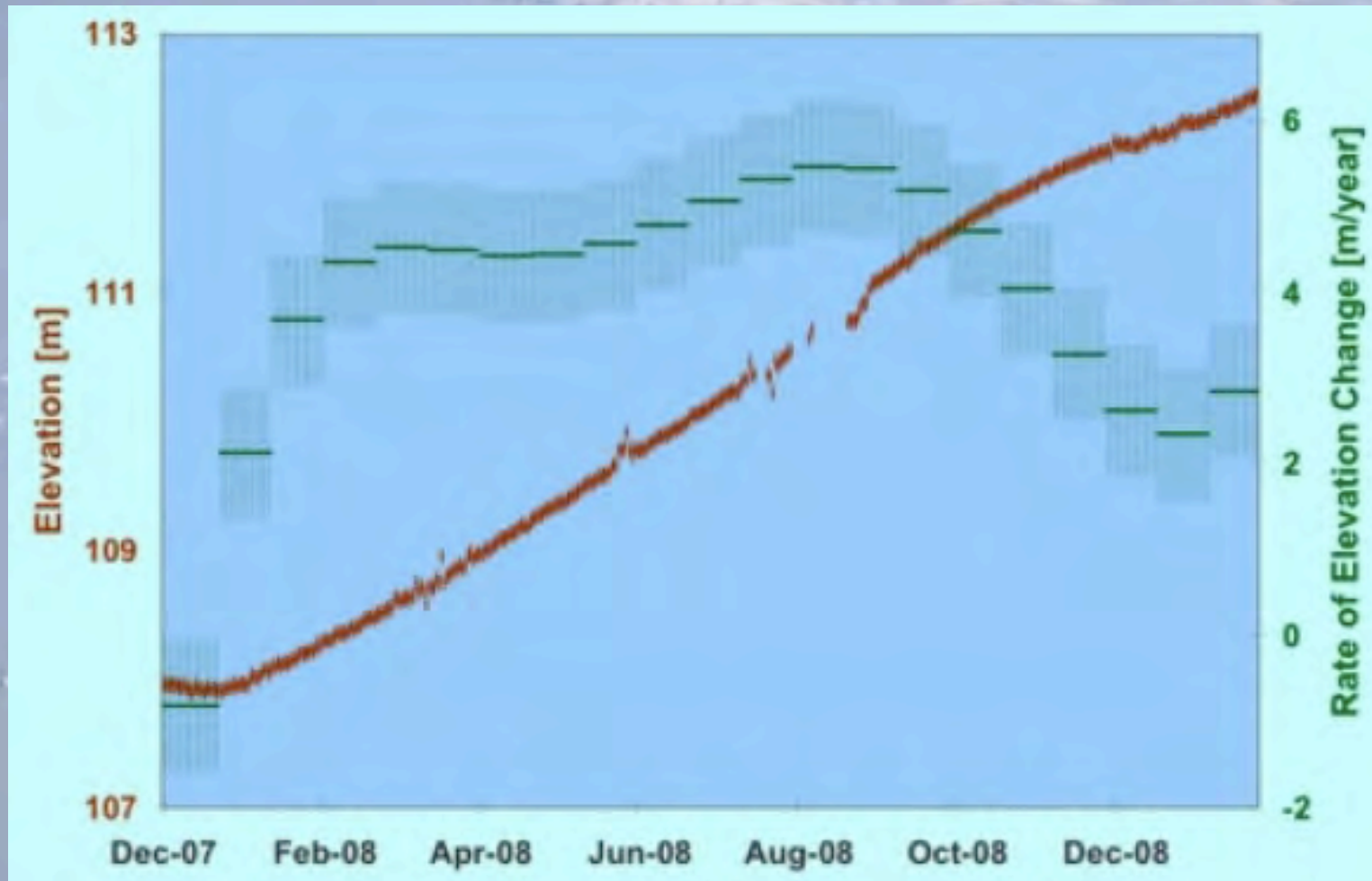




Whillans Ice Stream:  
Accumulation zone ( $\sim 0.2$  m/yr SWE)



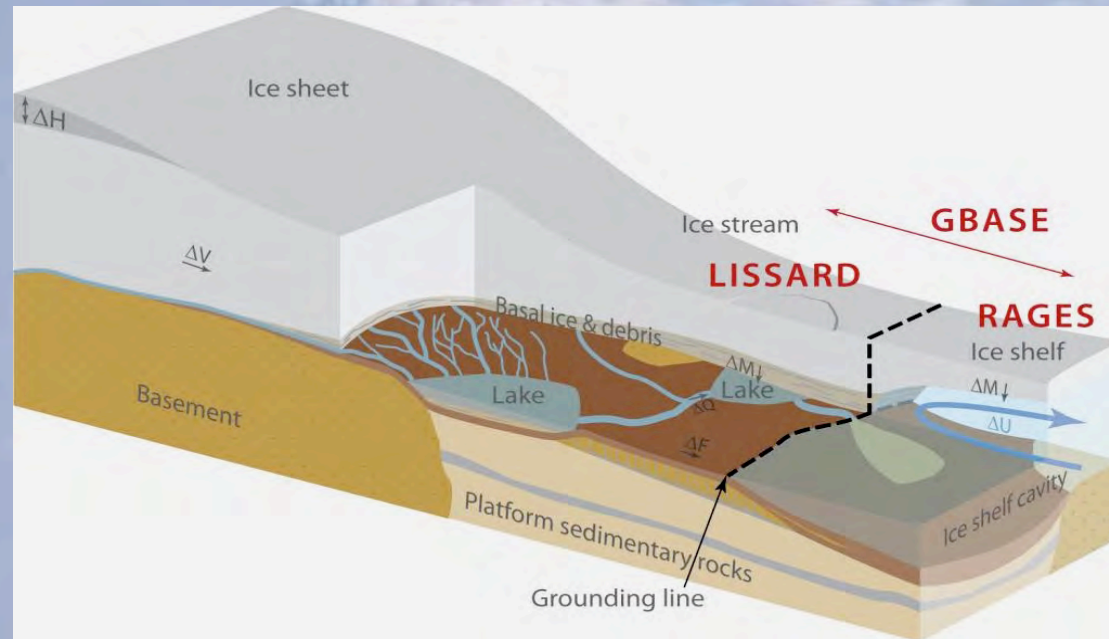
4-11 months of data  
power outages in winter  
firmware limitations of R7 units  
physical setups performed well



## WISSARD OVERARCHING GOAL:

... to examine distinct, but hydrologically related, subglacial environments using a combination of physical, chemical, geological and biogeochemical/genomic measurements

... to answer key questions on: (1) marine ice sheet stability; (2) subglacial hydrologic and sedimentological dynamics; (3) metabolic and phylogenetic biodiversity; and (4) the biogeochemical transformation of major nutrients within subglacial environments.



**GBASE** = GeomicroBiology of Antarctic Subglacial Environments = direct examination of sub-ice life, its structure, adaptations and impact on geochemical fluxes

**LISSARD** = Lake and Ice Stream Subglacial Access Research Drilling = control of active sub-ice hydrology on rates of changes in ice sheet mass balance (forcing from underneath)

**RAGES** = Robotic Access to Grounding zones for Exploration and Science = control of ice-ocean interactions on rates of changes in ice sheet mass balance (forcing from marine margins)

## WISSARDs in three WISSARD components:



Ross Powell  
RAGES Lead PI  
LISSARD PI



Sridhar Anandakrishnan  
LISSARD/RAGES PI



Brent Christner  
GBASE PI



Andrew Fisher  
LISSARD/RAGES PI



John Priscu  
GBASE Lead PI



Helen Fricker  
LISSARD/RAGES PI



David Holland  
RAGES PI



Robert Jacobel  
RAGES/LISSARD PI



Slawek Tulaczyk  
LISSARD Lead PI  
RAGES PI



Jill Mikucki  
GBASE PI



Andrew Mitchell  
GBASE PI



Reed Scherer  
LISSARD/RAGES PI

### Project Partners:

Raytheon Polar Services Company (Logistics/Traverse)  
Deep Ocean Exploration and Research (Sub-Ice Robot etc.)  
Subglacial Lake Ellsworth Project (UK initiative)



Jeff Severinghaus  
LISSARD PI



## Project Schedule

**2009-10**

Tool development

**2010-11**

Tool development

Surface geophysics

**2011-12**

Surface geophysics

Test drilling (McM)

**2012-13**

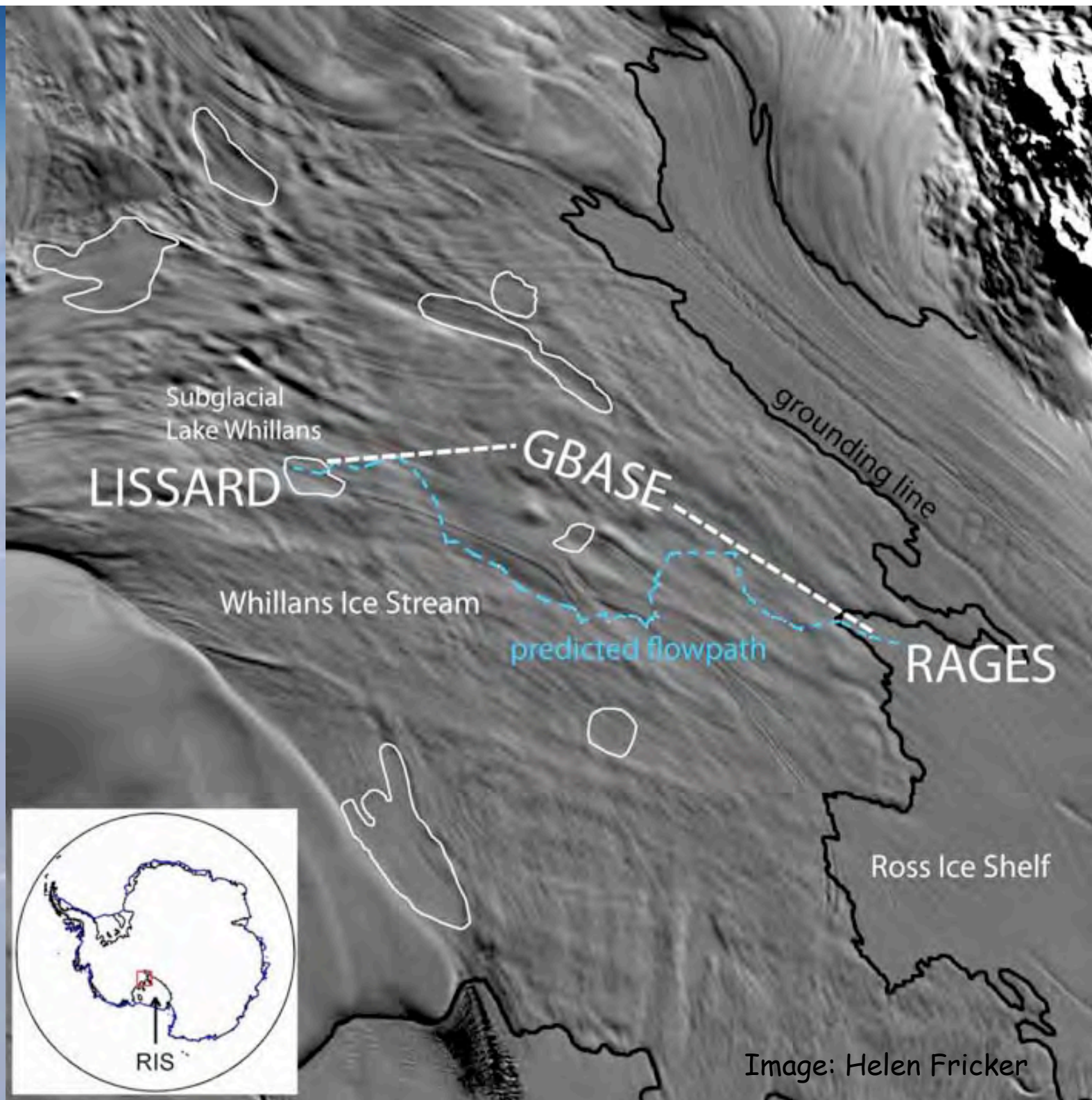
Lake and ice stream  
drilling

**2013-14**

Grounding zone  
drilling

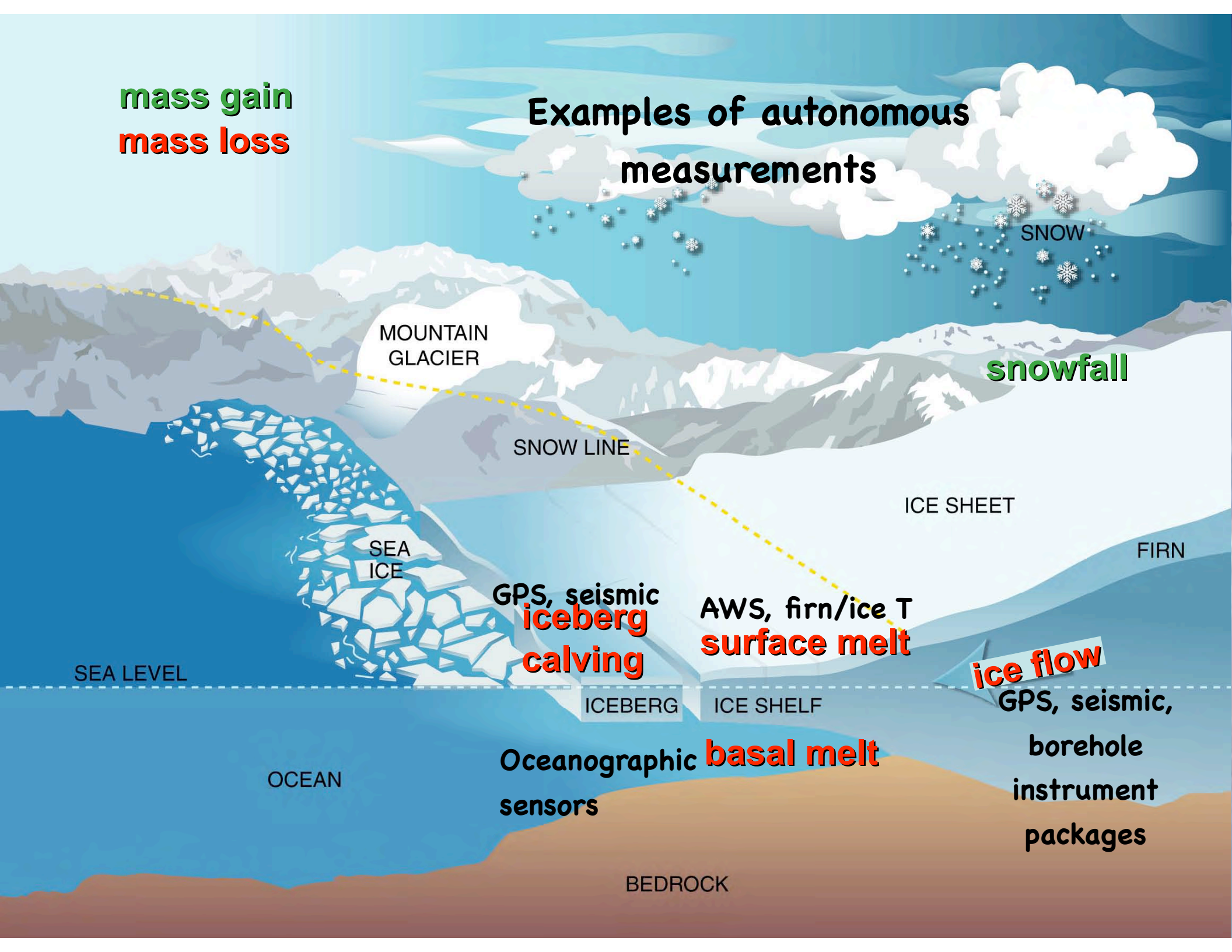
**2014-15**

End of project



**mass gain**  
**mass loss**

# Examples of autonomous measurements



# APOS on Ice: Instrument Support Packages

- (1) Power generation and storage improved but still problematic
- (2) Need for well-engineered and tested, standard, but customizable instrument support packages which will provide sensor power, shelter, and data logging/transmission options
- (3) Configuration of such instrument support packages should be flexible to permit various sensors and to customize to local conditions (over-designed worst-case packages are expensive to make and deploy)
- (4) Develop strategies for sensor deployments in dangerous localities without 'boots on the ground' (heli deployed, parachuted, transported by remotely controlled vehicles?)

## APOS on Ice: Future developments

(1) Need for new sensors to provide additional constraints on glaciological processes (e.g. addition of seismometers to GPS packages or deployment of fiberoptic Distributed Temperature Sensors)

(2) More focus on collecting data on ice-ocean interactions, including coastal oceanographic observations (calving and basal melting)

(3) Increase deployments of deep sensors through drilling and/or ice-penetrating probes (calving, basal melting, ice flow)

(4) Parallel development of data storage, sharing, processing, and interpretation capabilities with data policies that maximize science output (investment in computational and human capital, assuring that each data stream has a motivated community of users that is open to new entrants)

